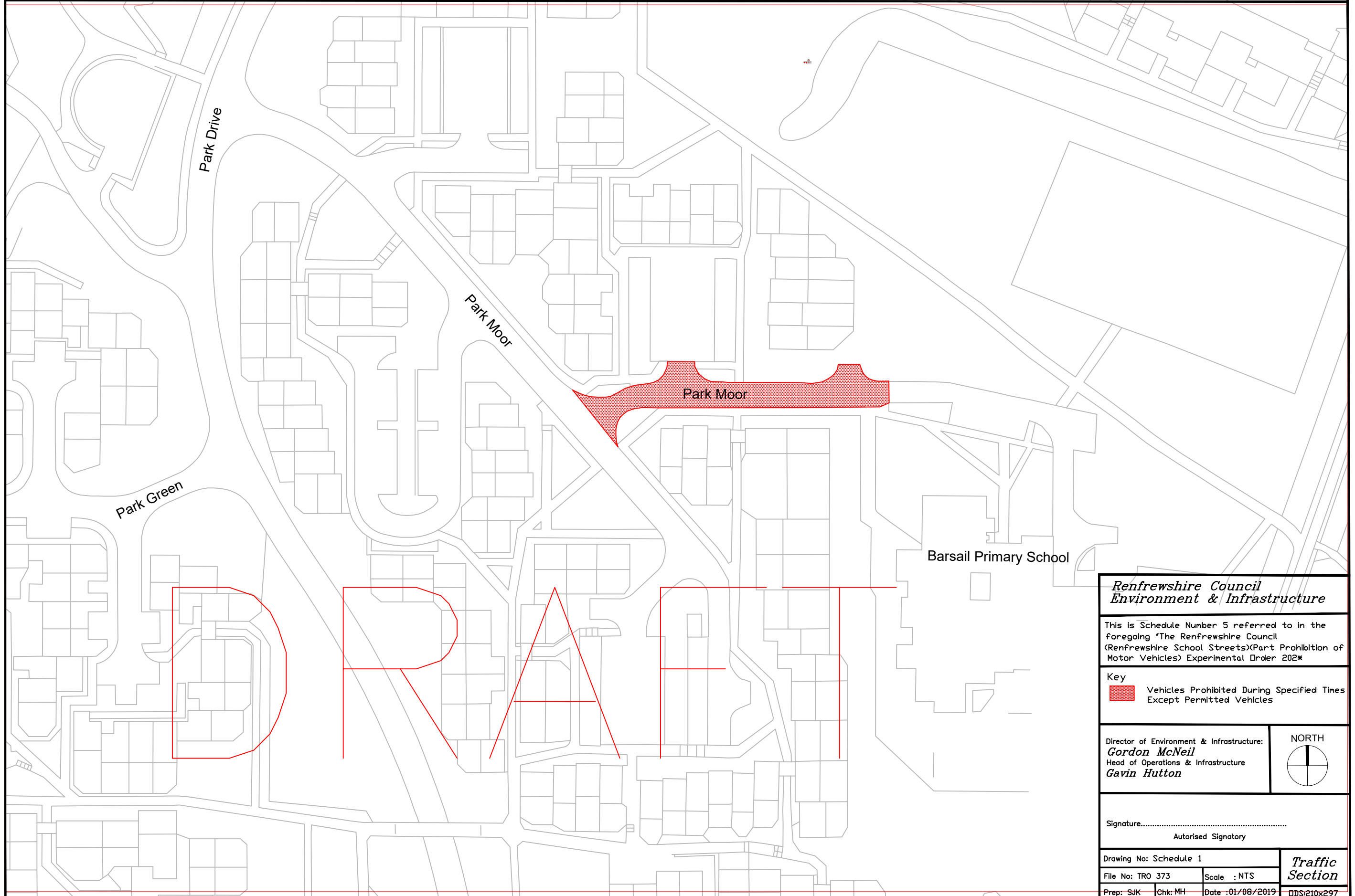




This map is reproduced from Ordnance Survey material with the permission of the Ordnance Survey on behalf of the controller of Her Majesty's Stationery Office. (c) Crown Copyright. Unauthorized reproduction infringes Crown Copyright and may lead to prosecution or civil proceedings. Renfrewshire Council O.S. Licence No. 100023417 2019



|  |  |
|--|--|
| <b>Renfrewshire Council</b><br><b>Environment &amp; Infrastructure</b>   |  |
| This is Schedule Number 5 referred to in the foregoing 'The Renfrewshire Council (Renfrewshire School Streets)(Part Prohibition of Motor Vehicles) Experimental Order 202* |  |
| <b>Key</b><br> Vehicles Prohibited During Specified Times Except Permitted Vehicles   |  |
| Director of Environment & Infrastructure:<br><b>Gordon McNeil</b><br>Head of Operations & Infrastructure<br><b>Gavin Hutton</b>  | NORTH<br> |
| Signature.....<br>Authorised Signatory   |  |
| Drawing No: Schedule 1   | <b>Traffic Section</b>   |
| File No: TRO 373   | Scale : NTS  |
| Prep: SJK  | Chk: MH  |
| Date :01/08/2019   | DDS:210x297  |